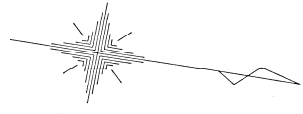


# 境界確定図 平面図

参考資料 1 (1/2)  
総務建設常任委員会  
道路河川課  
令和5年9月27日

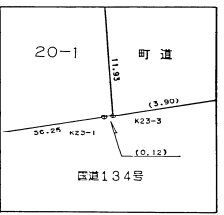
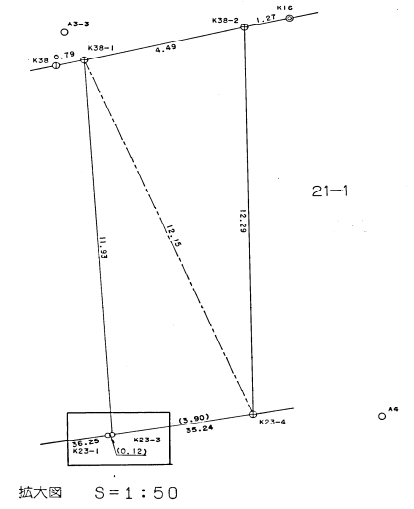
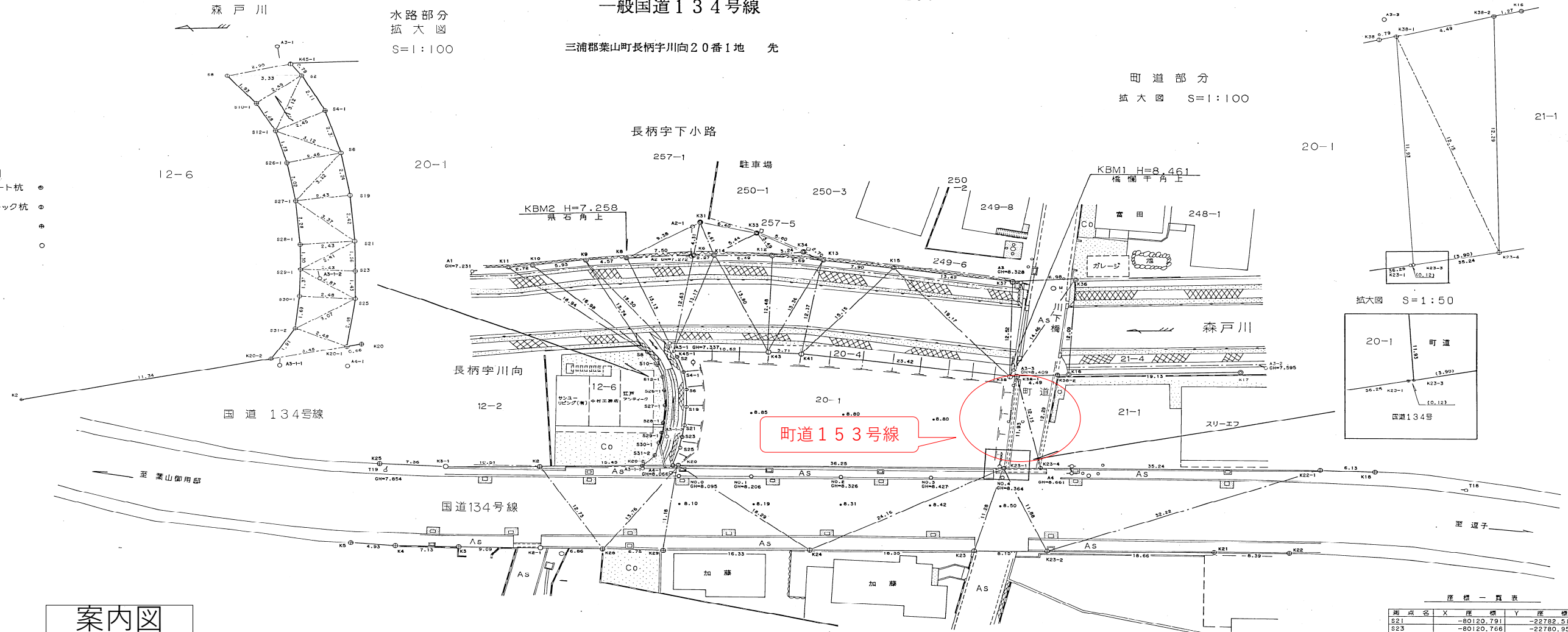


一般国道134号線

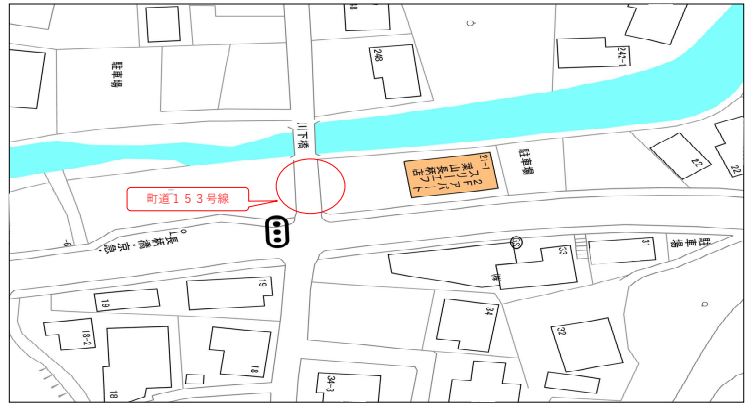
S=1:250

三浦郡葉山町長柄字川向20番1地 先

- 凡例
- コンクリート杭 ○
  - プラスチック杭 ○
  - 鉄 釘 ●
  - 印 ○



## 案内図



座標一覧表

| 測点名  | X          | 座標         | Y | 座標 |
|------|------------|------------|---|----|
| A1   | -80147.511 | -22797.879 |   |    |
| A2   | -80133.892 | -22804.128 |   |    |
| A2-1 | -80124.438 | -22807.982 |   |    |
| A3   | -80087.163 | -22807.314 |   |    |
| A3-1 | -80124.215 | -22792.661 |   |    |
| A3-2 | -80058.419 | -22801.309 |   |    |
| A3-3 | -80085.930 | -22796.043 |   |    |
| A4   | -80077.263 | -22783.886 |   |    |
| A4-1 | -80121.109 | -22776.062 |   |    |
| K2   | -80135.664 | -22774.328 |   |    |
| K2-1 | -80133.721 | -22773.887 |   |    |
| K3   | -80142.694 | -22762.434 |   |    |
| K3-1 | -80146.022 | -22772.413 |   |    |
| K4   | -80149.739 | -22761.342 |   |    |
| K5   | -80154.647 | -22760.841 |   |    |

座標一覧表

| 測点名   | X          | 座標         | Y | 座標 |
|-------|------------|------------|---|----|
| K8    | -80130.902 | -22802.697 |   |    |
| K9    | -80135.344 | -22801.615 |   |    |
| K10   | -80141.016 | -22799.887 |   |    |
| K11   | -80143.629 | -22799.127 |   |    |
| K13   | -80109.282 | -22806.221 |   |    |
| K15   | -80101.397 | -22806.022 |   |    |
| K16   | -80079.795 | -22796.514 |   |    |
| K17   | -80061.025 | -22800.193 |   |    |
| K18   | -80043.935 | -22790.100 |   |    |
| K20   | -80120.489 | -22777.201 |   |    |
| K20-1 | -80121.135 | -22777.079 |   |    |
| K20-2 | -80124.520 | -22776.438 |   |    |
| K21   | -80059.672 | -22776.534 |   |    |
| K22   | -80051.377 | -22777.911 |   |    |
| K22-1 | -80050.009 | -22769.263 |   |    |

座標一覧表

| 測点名   | X          | 座標         | Y | 座標 |
|-------|------------|------------|---|----|
| K23   | -80086.087 | -22772.046 |   |    |
| K23-1 | -80084.747 | -22763.246 |   |    |
| K23-2 | -80078.058 | -22773.429 |   |    |
| K23-3 | -80084.627 | -22783.266 |   |    |
| K23-4 | -80080.787 | -22783.932 |   |    |
| K24   | -80104.189 | -22766.914 |   |    |
| K25   | -80153.328 | -22771.524 |   |    |
| K28   | -80126.945 | -22765.049 |   |    |
| K29   | -80120.260 | -22766.027 |   |    |
| K31   | -80123.899 | -22808.708 |   |    |
| K33   | -80117.509 | -22808.360 |   |    |
| K34   | -80111.904 | -22806.914 |   |    |
| K36   | -80081.115 | -22808.537 |   |    |
| K37   | -80087.993 | -22807.374 |   |    |
| K38   | -80086.161 | -22794.990 |   |    |

座標一覧表

| 測点名   | X          | 座標         | Y | 座標 |
|-------|------------|------------|---|----|
| K38-1 | -80085.394 | -22795.174 |   |    |
| K38-2 | -80081.031 | -22796.218 |   |    |
| K41   | -80109.551 | -22793.857 |   |    |
| K43   | -80113.244 | -22793.457 |   |    |
| K45-1 | -80123.628 | -22791.769 |   |    |
| S2    | -80123.137 | -22791.151 |   |    |
| S4-1  | -80122.094 | -22789.317 |   |    |
| S8    | -80126.462 | -22791.137 |   |    |
| S10-1 | -80125.164 | -22789.704 |   |    |
| E12-1 | -80124.301 | -22788.259 |   |    |
| E19   | -80120.999 | -22784.919 |   |    |

座標一覧表

| 測点名    | X          | 座標         | Y | 座標 |
|--------|------------|------------|---|----|
| S21    | -80120.791 | -22782.511 |   |    |
| S23    | -80120.766 | -22780.954 |   |    |
| S25    | -80120.764 | -22779.529 |   |    |
| S26-1  | -80123.801 | -22796.599 |   |    |
| S27-1  | -80123.414 | -22784.619 |   |    |
| S28-1  | -80123.214 | -22782.345 |   |    |
| S29-1  | -80123.197 | -22781.050 |   |    |
| S30-1  | -80123.242 | -22779.683 |   |    |
| S31-2  | -80123.435 | -22778.099 |   |    |
| T18    | -80033.560 | -22789.685 |   |    |
| T19    | -80152.536 | -22770.751 |   |    |
| A3-1-1 | -80124.122 | -22776.093 |   |    |
| A3-1-2 | -80122.317 | -22780.880 |   |    |